

Anlage ED.1

Linienbündel BB03

Musterfahrpläne mit Linienverlaufsplänen



MONTAG - FREITAG

Table with columns for destinations (Weissach (BB), Rutesheim, Renningen, etc.) and departure times for Monday-Friday. Includes bus lines S6 and S60.

WICHTIGER HINWEIS: Standardbus bis 13,25 m (A)



MONTAG - FREITAG

Table with columns for destinations (Verkehrshinweis, Renningen, Rutesheim, Flacht, Weissach) and departure times for Monday-Friday. Includes bus lines S6 and S60.

ZEICHENERKLÄRUNG: F nur an schulfreien Tagen S nur an Schultagen

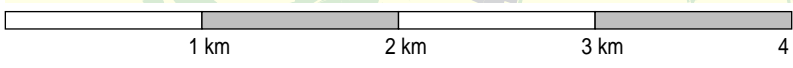
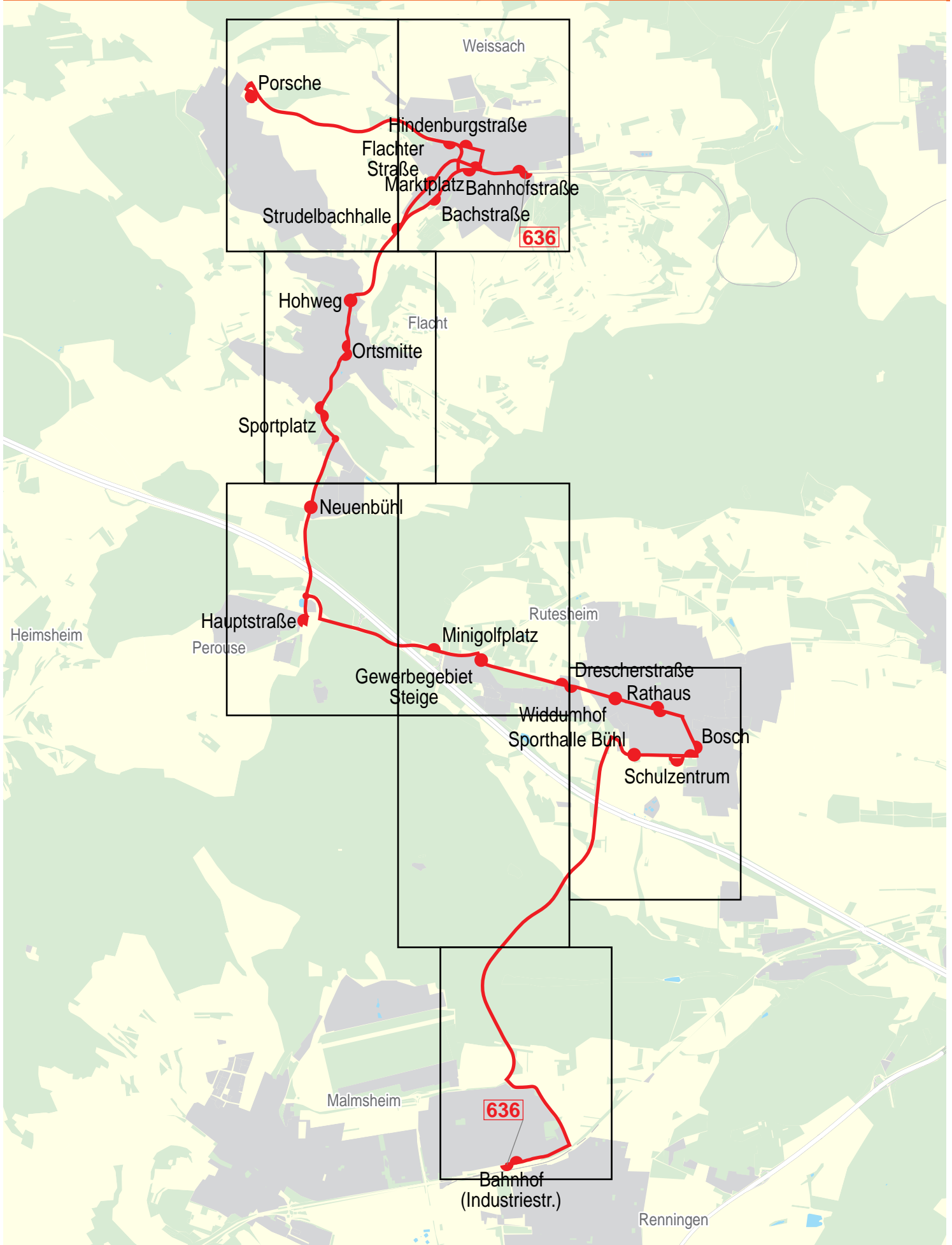
WICHTIGER HINWEIS: Standardbus bis 13,25 m (A)

		MONTAG - FREITAG							SAMSTAG							So/Feiertag				
←																				
ab	634 Weissach Marktpl.							08.48	09.48	10.48	11.48	13.48	14.48	15.48	16.48	08.48	09.48			
ab	634 Flacht Ortsmitte							08.52	09.52	10.52	11.52	13.52	14.52	15.52	16.52	08.52	09.52			
an	634 Rutesheim Rathaus							09.01	10.01	11.01	12.01	14.01	15.01	16.01	17.01	09.01	10.01			
ab	637 Rutesh. Sporthalle Bühl								10.12	11.12	12.12		15.12	16.12	17.12		10.12			
ab	637 Rutesheim Bosch								10.13	11.13	12.13		15.13	16.13	17.13		10.13			
an	637 Rutesheim Rathaus								10.15	11.15	12.15		15.15	16.15	17.15		10.15			
ab	Rutesheim, Rathaus (Pos 3)							09.15	10.15	11.15	12.15	14.15	15.15	16.15	17.15	09.15	10.15			
ab	Malmshheim, Viehtrieb							09.23	10.23	11.23	12.23	14.23	15.23	16.23	17.23	09.23	10.23			
ab	- Perouser Straße							09.24	10.24	11.24	12.24	14.24	15.24	16.24	17.24	09.24	10.24			
ab	- Wankelestraße	16.50			17.50		18.50	19.50	20.50											
ab	- Rathaus	16.52			17.52		18.52	19.52	20.52											
	- Lilienstraße																			
	- Schnallenäcker																			
	- Perouser Straße	16.53			17.53		18.53	19.53	20.53											
	- Robert-Bosch-Campus	16.57	17.12	17.27	17.42	17.57	18.27	18.57	19.57	20.57										
	Renningen, Raite	17.02	17.17	17.32	17.47	18.02	18.32	19.02	20.02	21.02										
an	- Bahnhof (Industriestr.) (Pos 1)	17.04	17.19	17.34	17.49	18.04	18.34	19.04	20.04	21.04	09.30	10.30	11.30	12.30	14.30	15.30	16.30	17.30	09.30	10.30
ab	S6 S60 Renningen	17.11	17.26	17.41	17.56	18.11	18.41	19.11	20.11	21.11	09.41	10.41	11.41	12.41	14.41	15.41	16.41	17.41	09.41	10.41
an	S6 S60 Leonberg	17.17	17.32	17.47	18.02	18.17	18.47	19.17	20.17	21.17	09.47	10.47	11.47	12.47	14.47	15.47	16.47	17.47	09.47	10.47
an	S6 S60 Zuffenhausen	17.33	17.48	18.03	18.18	18.33	19.03	19.33	20.33	21.33	10.03	11.03	12.03	13.03	15.03	16.03	17.03	18.03	10.03	11.03
an	S6 S60 Hauptbf.	17.42	17.57	18.12	18.27	18.42	19.12	19.42	20.42	21.42	10.12	11.12	12.12	13.12	15.12	16.12	17.12	18.12	10.12	11.12
ab	S60 Renningen	17.09		17.39		18.09	18.39	19.09	20.09	21.09	09.39	10.39	11.39	12.39	14.39	15.39	16.39	17.39	09.39	10.39
an	S60 Magstadt	17.15		17.45		18.15	18.45	19.15	20.15	21.15	09.45	10.45	11.45	12.45	14.45	15.45	16.45	17.45	09.45	10.45
an	S60 Maichingen	17.19		17.49		18.19	18.49	19.19	20.19	21.19	09.49	10.49	11.49	12.49	14.49	15.49	16.49	17.49	09.49	10.49
an	S60 Böblingen	17.26		17.56		18.26	18.56	19.26	20.26	21.26	09.56	10.56	11.56	12.56	14.56	15.56	16.56	17.56	09.56	10.56
ab	S6 Hauptbf.	16.33			17.33		18.33	19.33	20.33											
ab	S6 Zuffenhausen	16.42			17.42		18.42	19.42	20.42											
ab	S6 Leonberg	16.58			17.58		18.58	19.58	20.58											
an	S6 Renningen	17.04			18.04		19.04	20.04	21.04											
ab	S60 Böblingen									09.04	10.04	11.04	12.04	14.04	15.04	16.04	17.04	09.04	10.04	
ab	S60 Maichingen									09.10	10.10	11.10	12.10	14.10	15.10	16.10	17.10	09.10	10.10	
ab	S60 Magstadt									09.14	10.14	11.14	12.14	14.14	15.14	16.14	17.14	09.14	10.14	
an	S60 Renningen									09.20	10.20	11.20	12.20	14.20	15.20	16.20	17.20	09.20	10.20	
ab	S6 Hauptbf.									08.48	09.48	10.48	11.48	13.48	14.48	15.48	16.48	08.48	09.48	
ab	S6 Zuffenhausen									08.57	09.57	10.57	11.57	13.57	14.57	15.57	16.57	08.57	09.57	
ab	S6 Leonberg									09.13	10.13	11.13	12.13	14.13	15.13	16.13	17.13	09.13	10.13	
an	S6 Renningen									09.19	10.19	11.19	12.19	14.19	15.19	16.19	17.19	09.19	10.19	
ab	- Bahnhof (Industriestr.) (Pos 1)	17.10			18.10		19.10	20.10	21.10	09.30	10.30	11.30	12.30	14.30	15.30	16.30	17.30	09.30	10.30	
ab	- Keitenstraße	17.12			18.12		19.12	20.12	21.12	09.31	10.31	11.31	12.31	14.31	15.31	16.31	17.31	09.31	10.31	
ab	- Hummelbaum	17.14			18.14		19.14	20.14	21.14	09.33	10.33	11.33	12.33	14.33	15.33	16.33	17.33	09.33	10.33	
ab	- Ernst-Bauer-Platz	17.16			18.16		19.16	20.16	21.16	09.35	10.35	11.35	12.35	14.35	15.35	16.35	17.35	09.35	10.35	
ab	- Friedhof	17.17			18.17		19.17	20.17	21.17	09.36	10.36	11.36	12.36	14.36	15.36	16.36	17.36	09.36	10.36	
ab	- Südbahnhof	17.19			18.19		19.19	20.19	21.19	09.38	10.38	11.38	12.38	14.38	15.38	16.38	17.38	09.38	10.38	
ab	S60 Renningen Süd									09.41	10.41	11.41	12.41	14.41	15.41	16.41	17.41	09.41	10.41	
an	S60 Maichingen									09.49	10.49	11.49	12.49	14.49	15.49	16.49	17.49	09.49	10.49	
an	S60 Böblingen									09.56	10.56	11.56	12.56	14.56	15.56	16.56	17.56	09.56	10.56	
an	- Am Kindelberg	17.21			18.21		19.21	20.21	21.21	09.40	10.40	11.40	12.40	14.40	15.40	16.40	17.40	09.40	10.40	

		SONN-/FEIERTAG								
←										
ab	634 Weissach Marktpl.	10.48	11.48	13.48	14.48	15.48	16.48			
ab	634 Flacht Ortsmitte	10.52	11.52	13.52	14.52	15.52	16.52			
an	634 Rutesheim Rathaus	11.01	12.01	14.01	15.01	16.01	17.01			
ab	637 Rutesh. Sporthalle Bühl	11.12	12.12		15.12	16.12	17.12			
ab	637 Rutesheim Bosch	11.13	12.13		15.13	16.13	17.13			
an	637 Rutesheim Rathaus	11.15	12.15		15.15	16.15	17.15			
ab	Rutesheim, Rathaus (Pos 3)	11.15	12.15	14.15	15.15	16.15	17.15			
ab	Malmshheim, Viehtrieb	11.23	12.23	14.23	15.23	16.23	17.23			
ab	- Perouser Straße	11.24	12.24	14.24	15.24	16.24	17.24			
ab	- Lilienstraße	11.25	12.25	14.25	15.25	16.25	17.25			
ab	- Schnallenäcker	11.26	12.26	14.26	15.26	16.26	17.26			
an	Renningen, Bf (Industriestr.) (Pos 1)	11.30	12.30	14.30	15.30	16.30	17.30			
ab	S6 S60 Renningen	11.41	12.41	14.41	15.41	16.41	17.41			
an	S6 S60 Leonberg	11.47	12.47	14.47	15.47	16.47	17.47			
an	S6 S60 Zuffenhausen	12.03	13.03	15.03	16.03	17.03	18.03			
an	S6 S60 Hauptbf.	12.12	13.12	15.12	16.12	17.12	18.12			
ab	S60 Renningen	11.39	12.39	14.39	15.39	16.39	17.39			
an	S60 Magstadt	11.45	12.45	14.45	15.45	16.45	17.45			
an	S60 Maichingen	11.49	12.49	14.49	15.49	16.49	17.49			
an	S60 Böblingen	11.56	12.56	14.56	15.56	16.56	17.56			
ab	S60 Böblingen	11.04	12.04	14.04	15.04	16.04	17.04			
ab	S60 Maichingen	11.10	12.10	14.10	15.10	16.10	17.10			
ab	S60 Magstadt	11.14	12.14	14.14	15.14	16.14	17.14			
an	S60 Renningen	11.20	12.20	14.20	15.20	16.20	17.20			
ab	S6 Hauptbf.	10.48	11.48	13.48	14.48	15.48	16.48			
ab	S6 Zuffenhausen	10.57	11.57	13.57	14.57	15.57	16.57			
ab	S6 Leonberg	11.13	12.13	14.13	15.13	16.13	17.13			
an	S6 Renningen	11.19	12.19	14.19	15.19	16.19	17.19			
ab	- Bahnhof (Industriestr.) (Pos 1)	11.30	12.30	14.30	15.30	16.30	17.30			
ab	- Keitenstraße	11.31	12.31	14.31	15.31	16.31	17.31			
ab	- Hummelbaum	11.33	12.33	14.33	15.33	16.33	17.33			
ab	- Ernst-Bauer-Platz	11.35	12.35	14.35	15.35	16.35	17.35			
ab	- Friedhof	11.36	12.36	14.36	15.36	16.36	17.36			
ab	- Südbahnhof	11.38	12.38	14.38	15.38	16.38	17.38			
ab	S60 Renningen Süd	11.41	12.41	14.41	15.41	16.41	17.41			
an	S60 Maichingen	11.49	12.49	14.49	15.49	16.49	17.49			
an	S60 Böblingen	11.56	12.56	14.56	15.56	16.56	17.56			
an	- Am Kindelberg	11.40	12.40	14.40	15.40	16.40	17.40			

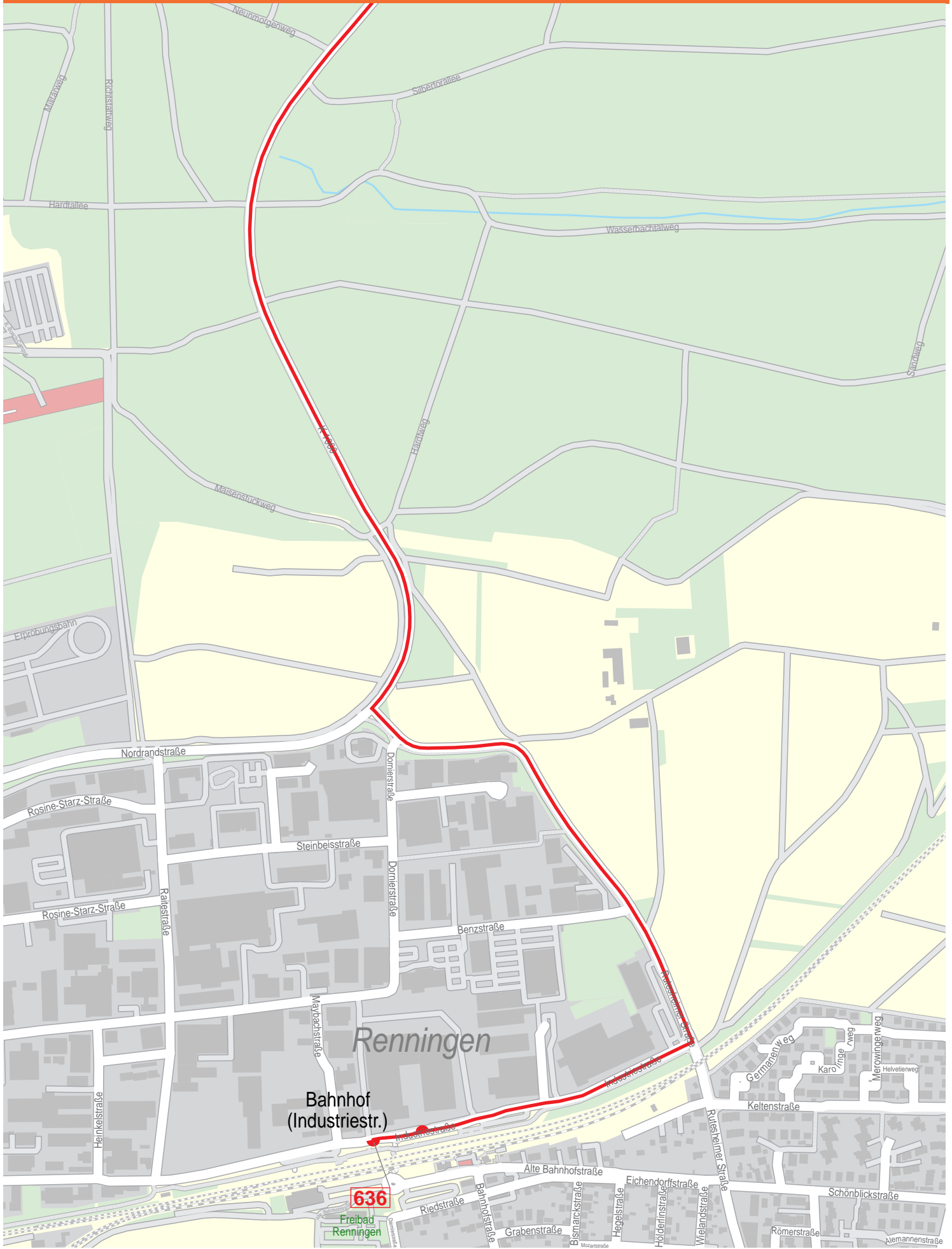
ZEICHENERKLÄRUNG: Weiterfahrt im selben Fahrzeug möglich
 WICHTIGER HINWEIS: Standardbus bis 13,25 m (A)

Verlauf der Linie 636



© OpenStreetMap-Mitwirkende

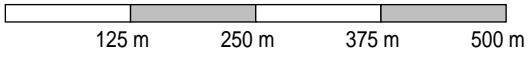
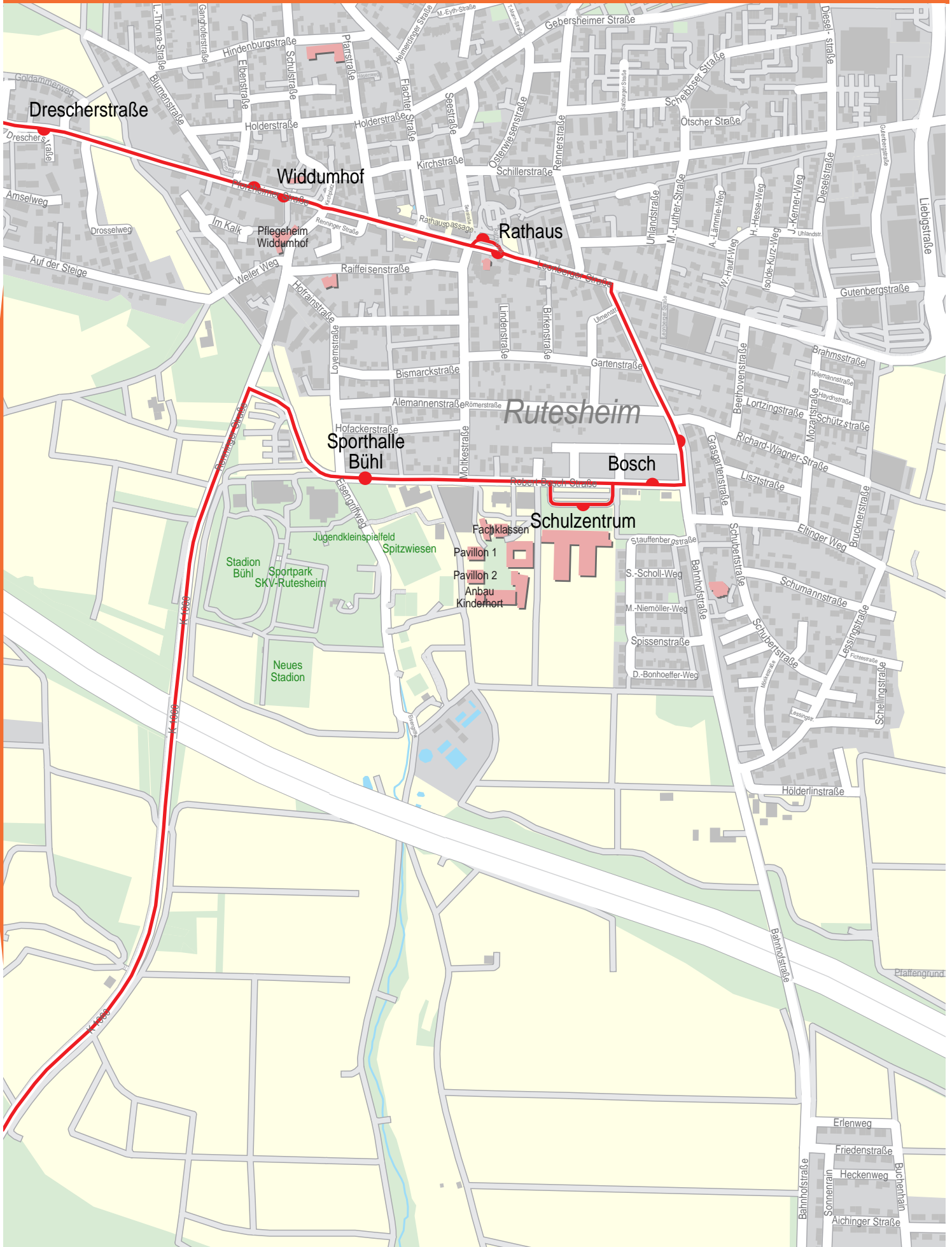
Verlauf der Linie 636



125 m 250 m 375 m 500 m

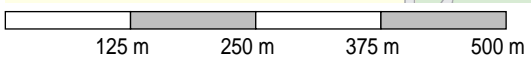
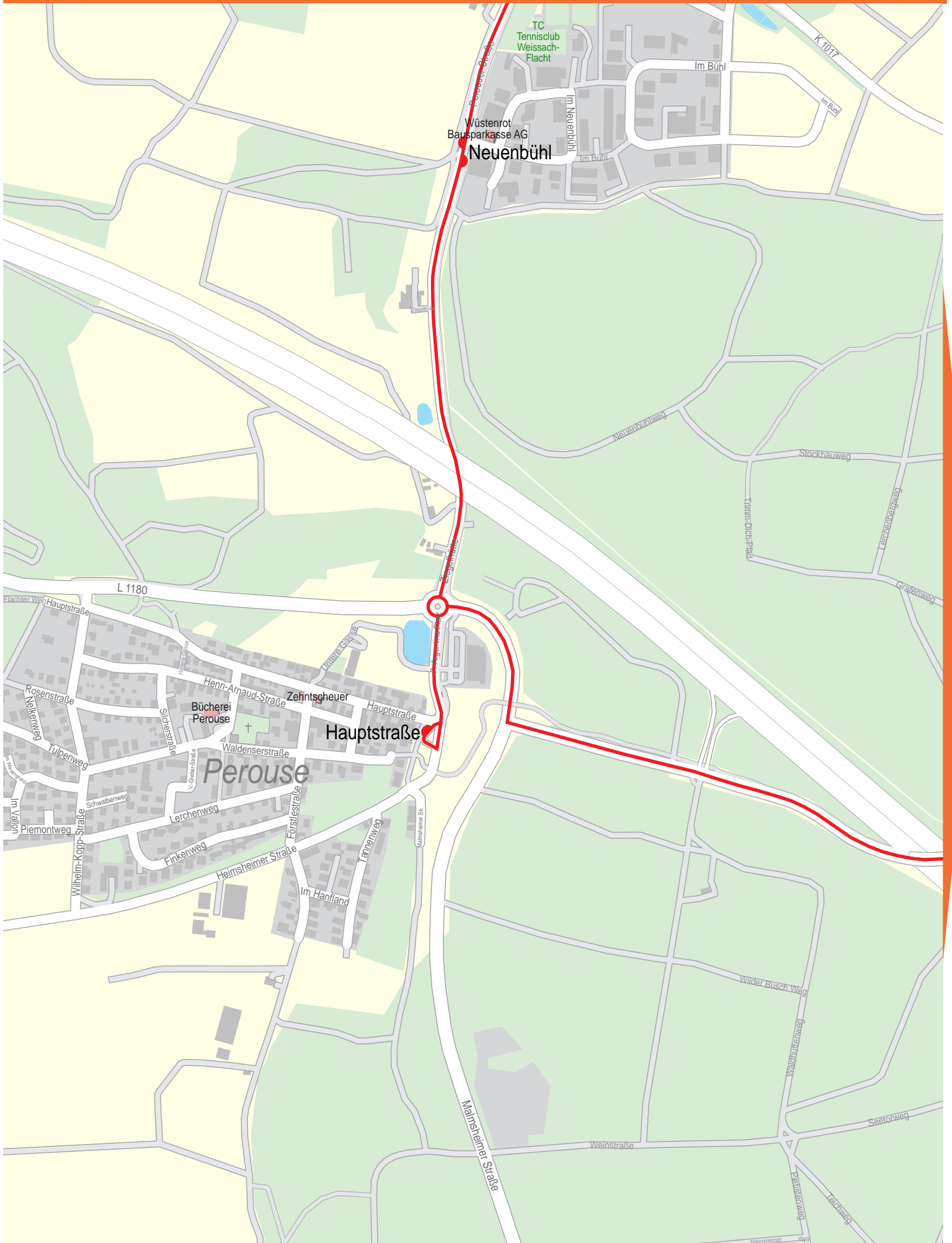
© OpenStreetMap-Mitwirkende

Verlauf der Linie 636



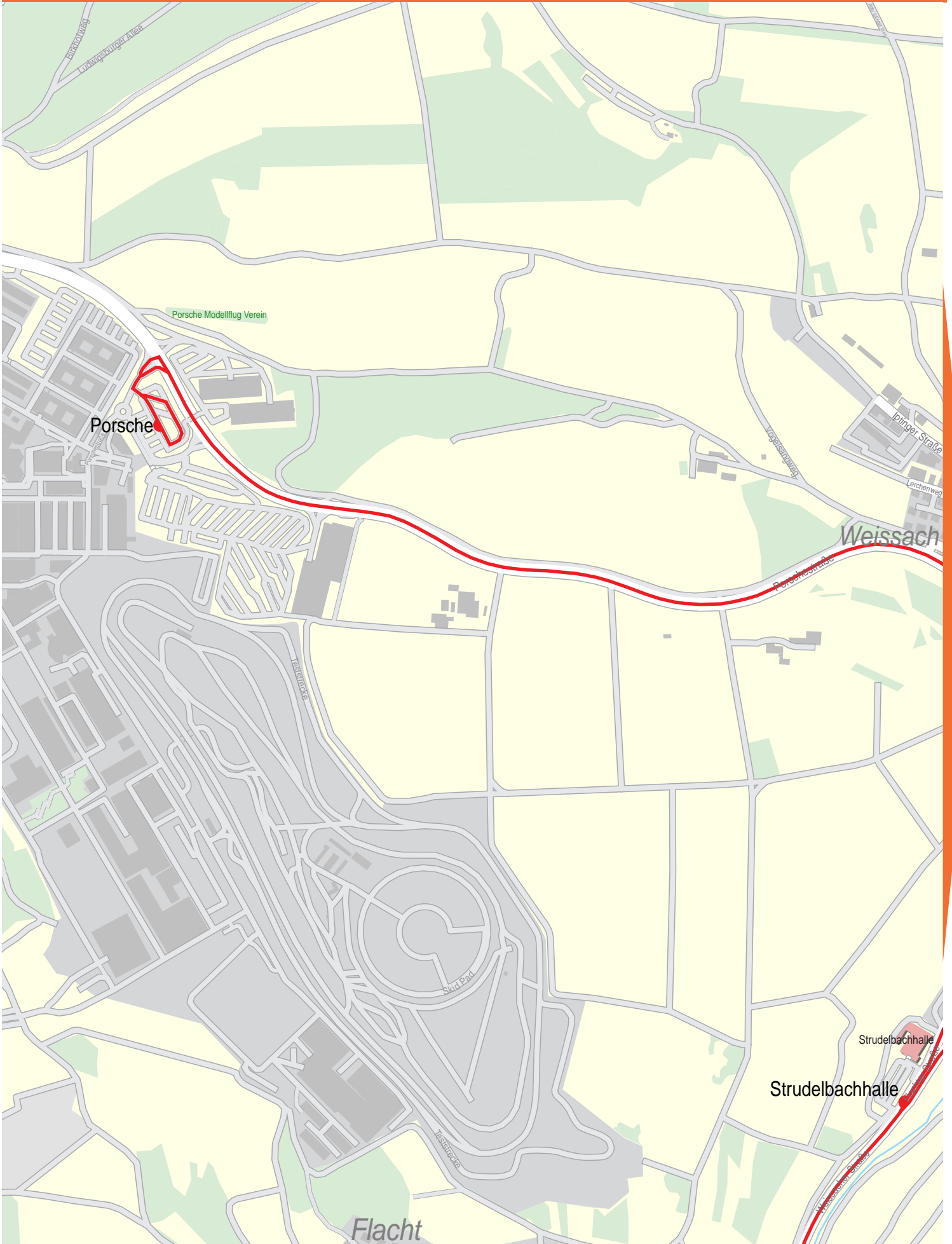
© OpenStreetMap-Mitwirkende

Verlauf der Linie 636



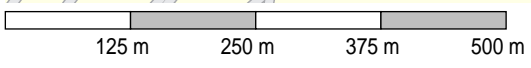
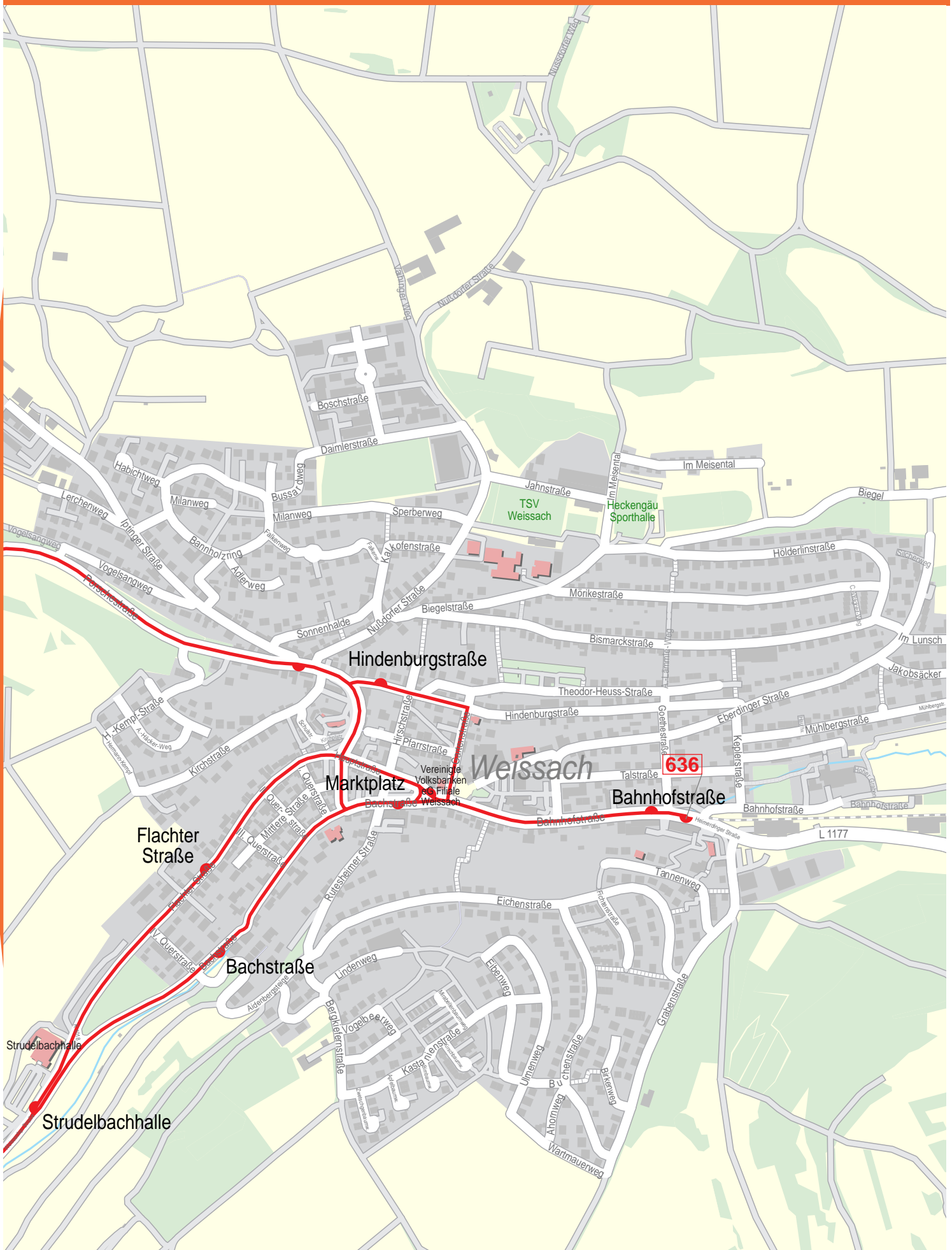
© OpenStreetMap-Mitwirkende

Verlauf der Linie 636

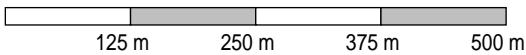
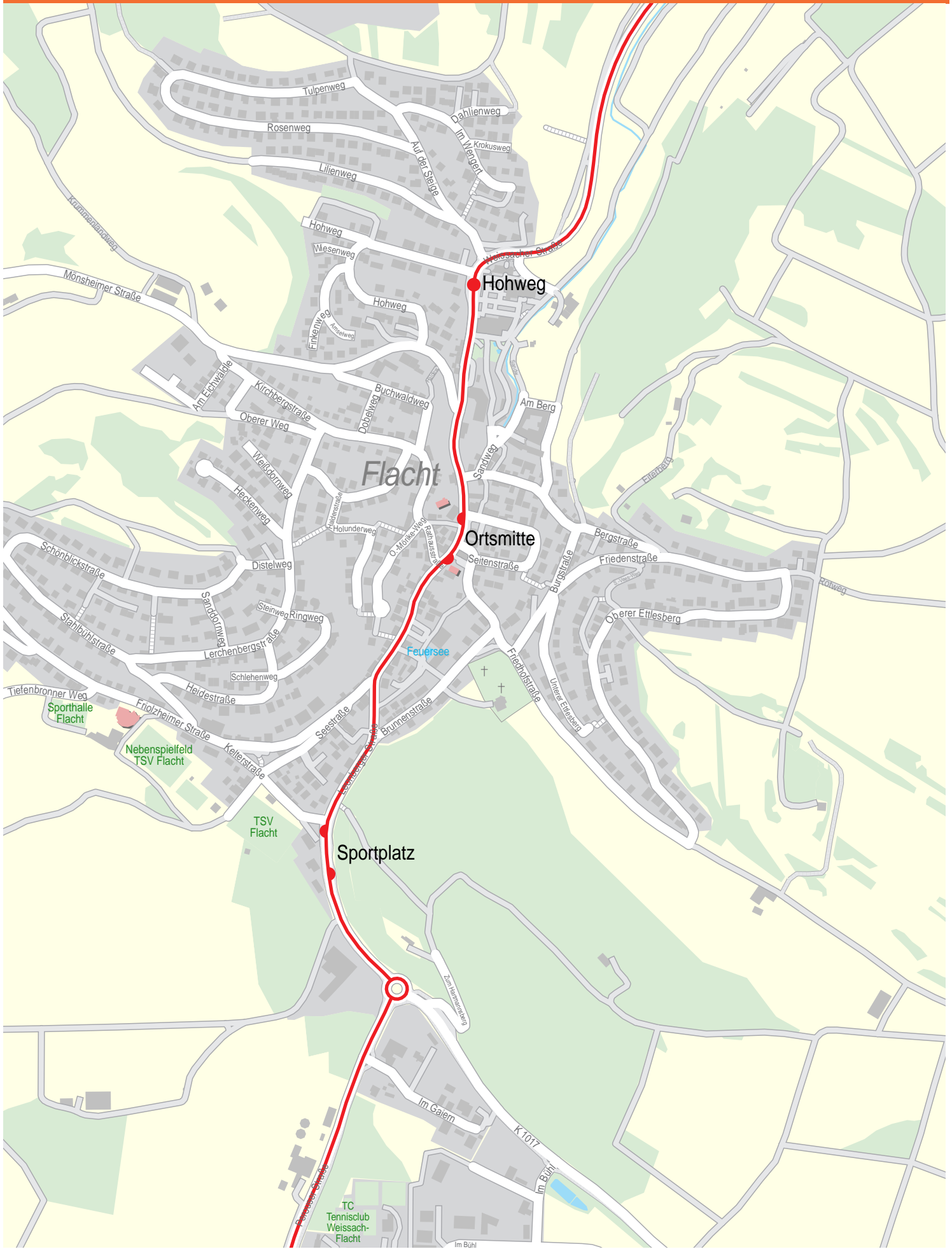


© OpenStreetMap-Mitwirkende

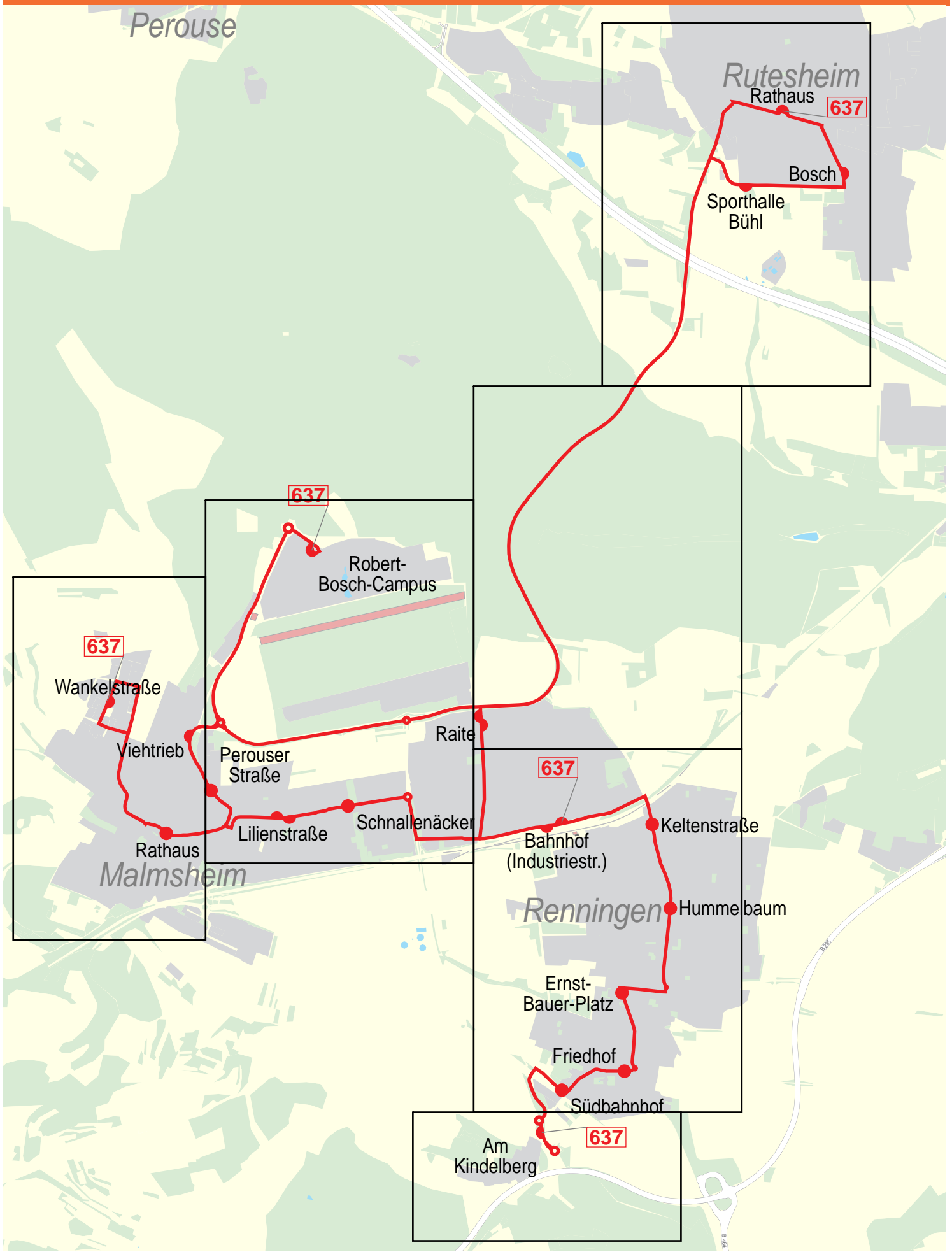
Verlauf der Linie 636



© OpenStreetMap-Mitwirkende

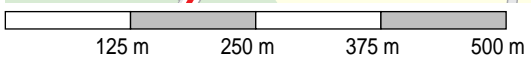
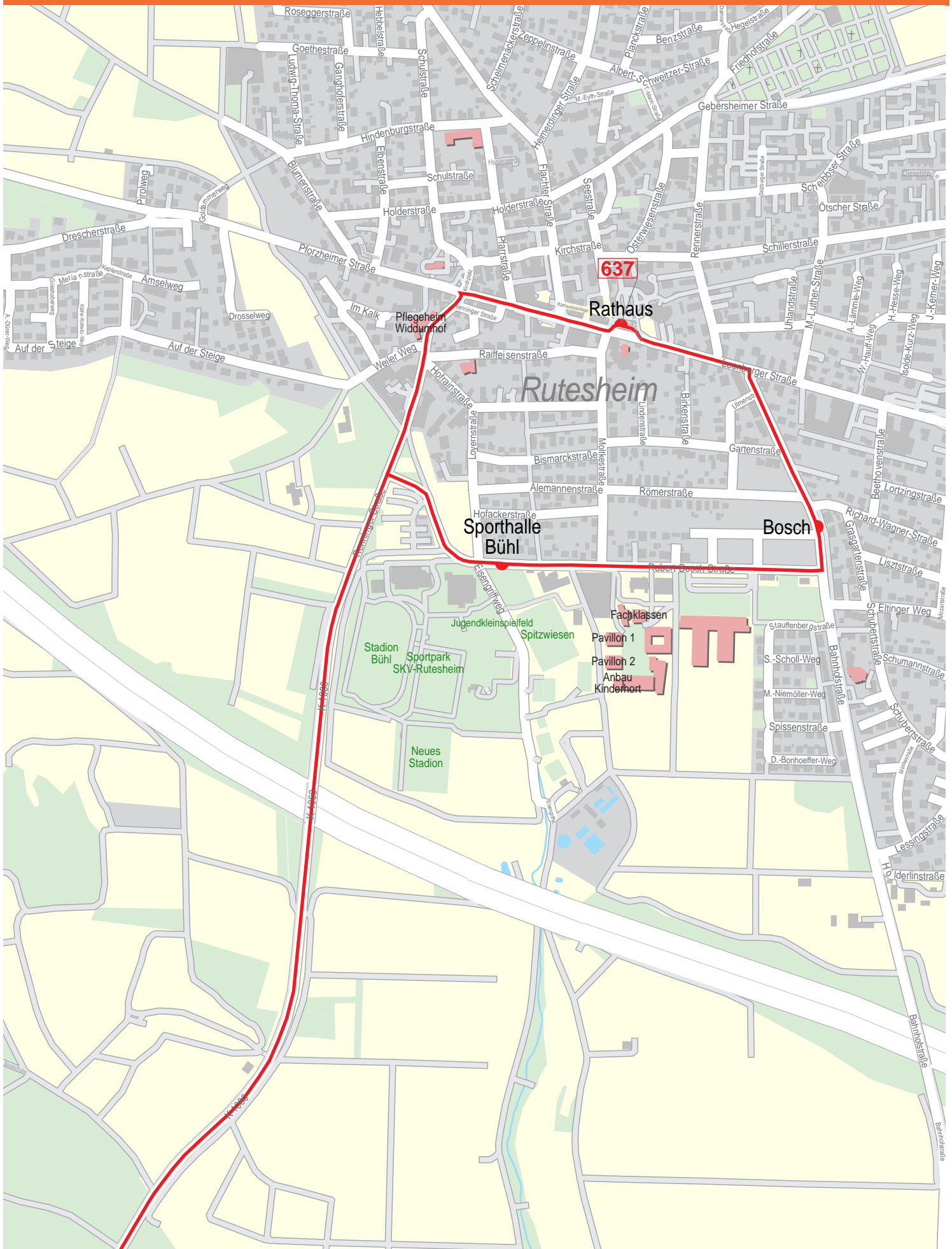


Verlauf der Linie 637



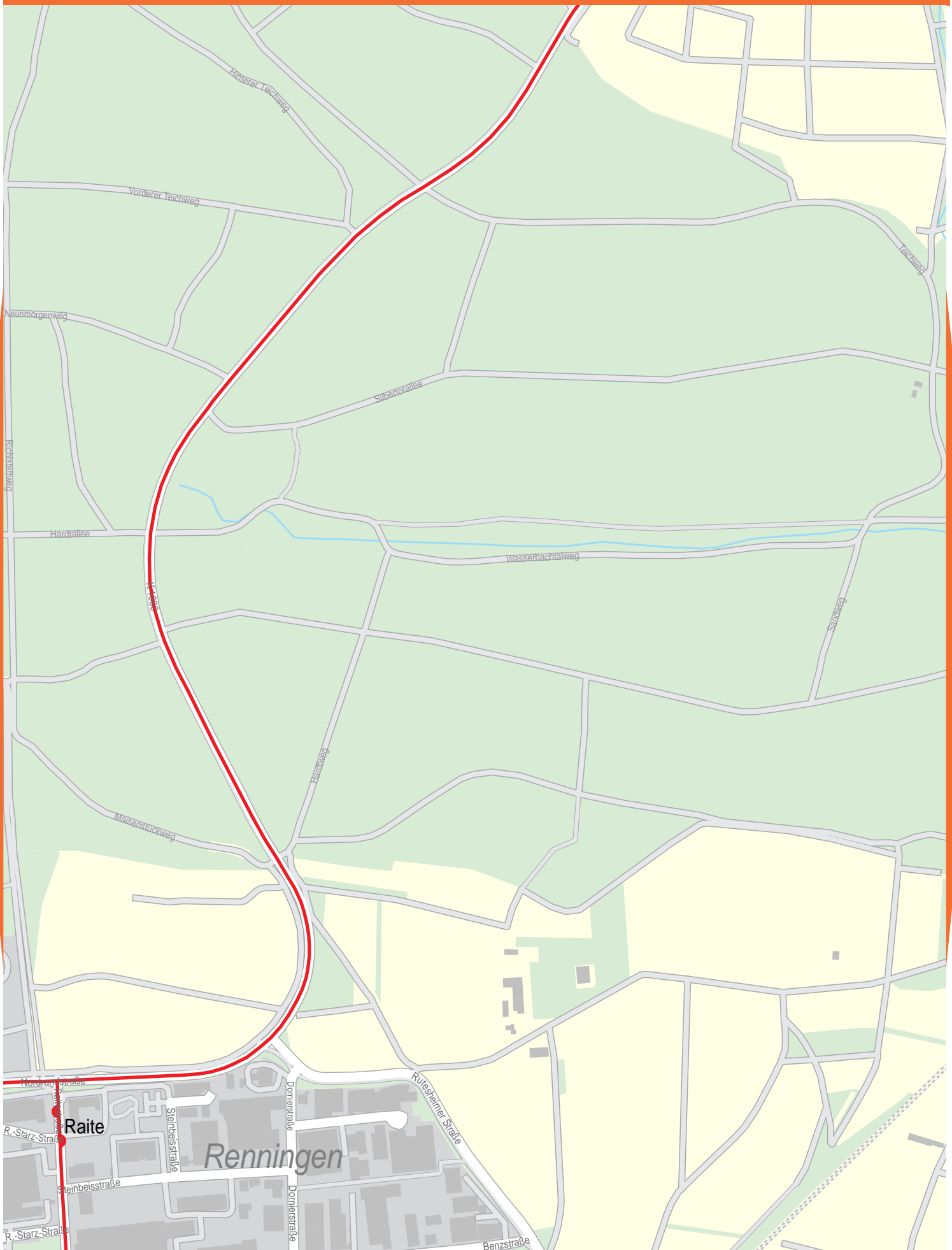
© OpenStreetMap-Mitwirkende

Verlauf der Linie 637



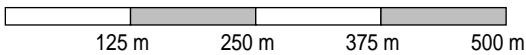
© OpenStreetMap-Mitwirkende

Verlauf der Linie 637



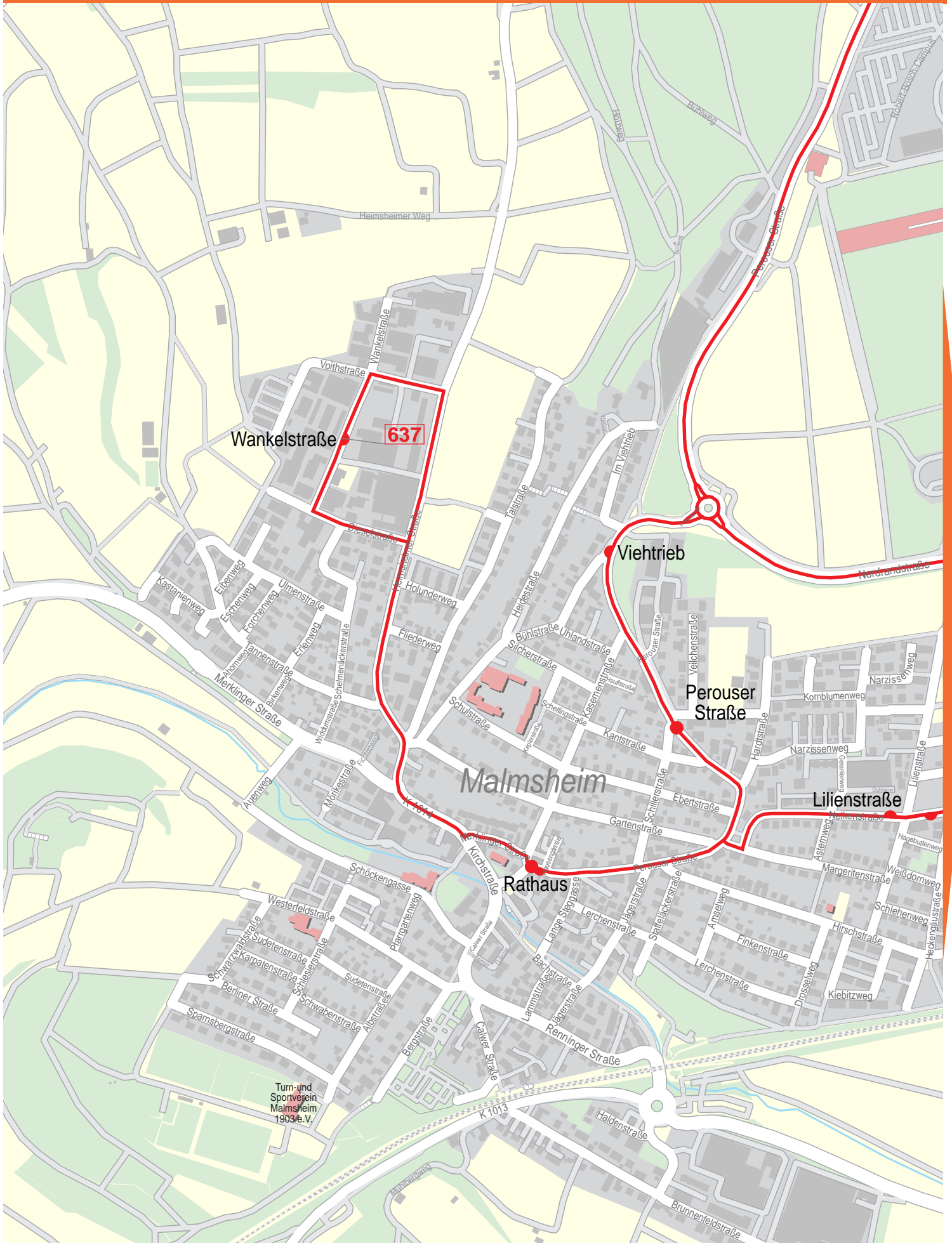
© OpenStreetMap-Mitwirkende

Verlauf der Linie 637



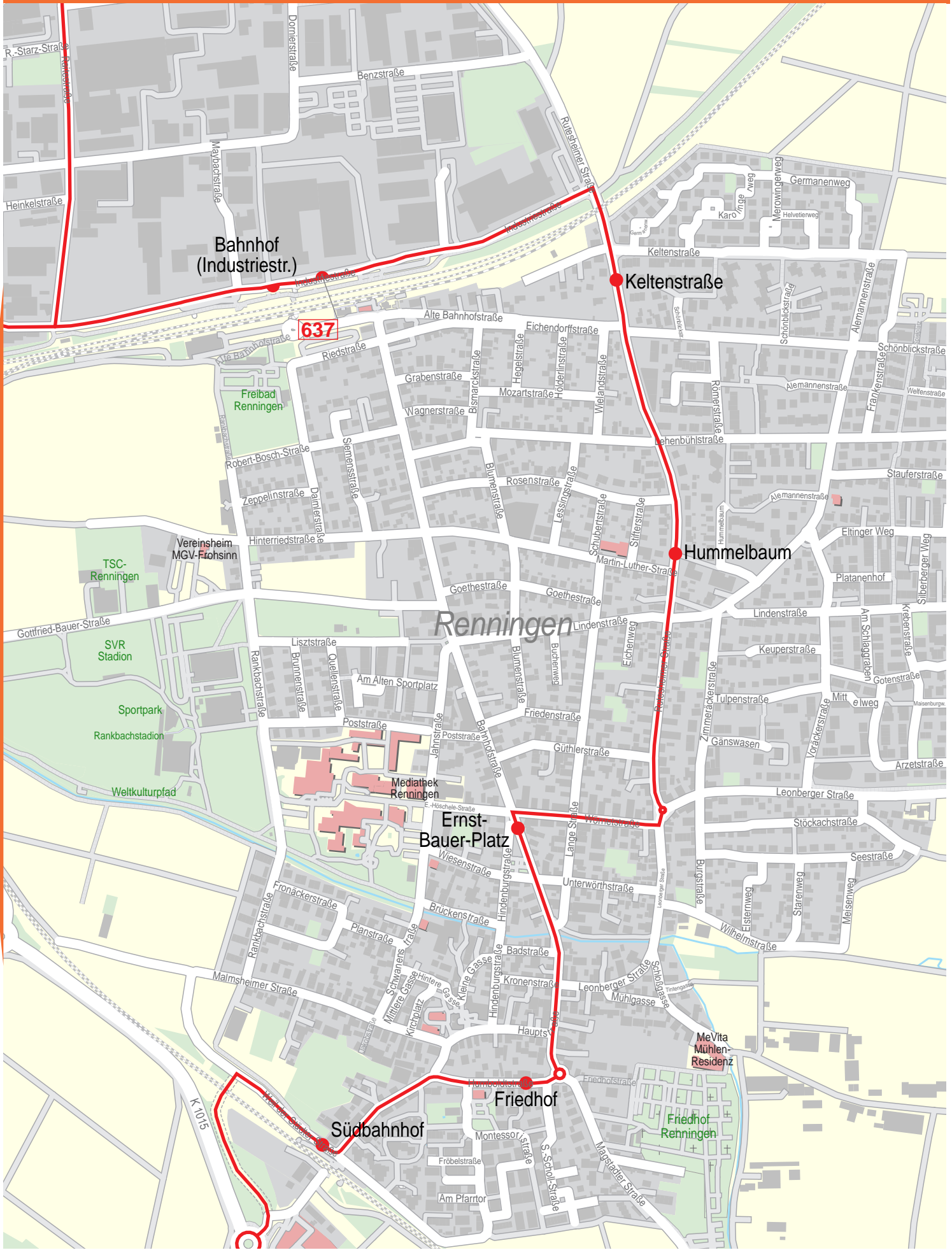
© OpenStreetMap-Mitwirkende

Verlauf der Linie 637



© OpenStreetMap-Mitwirkende

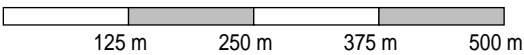
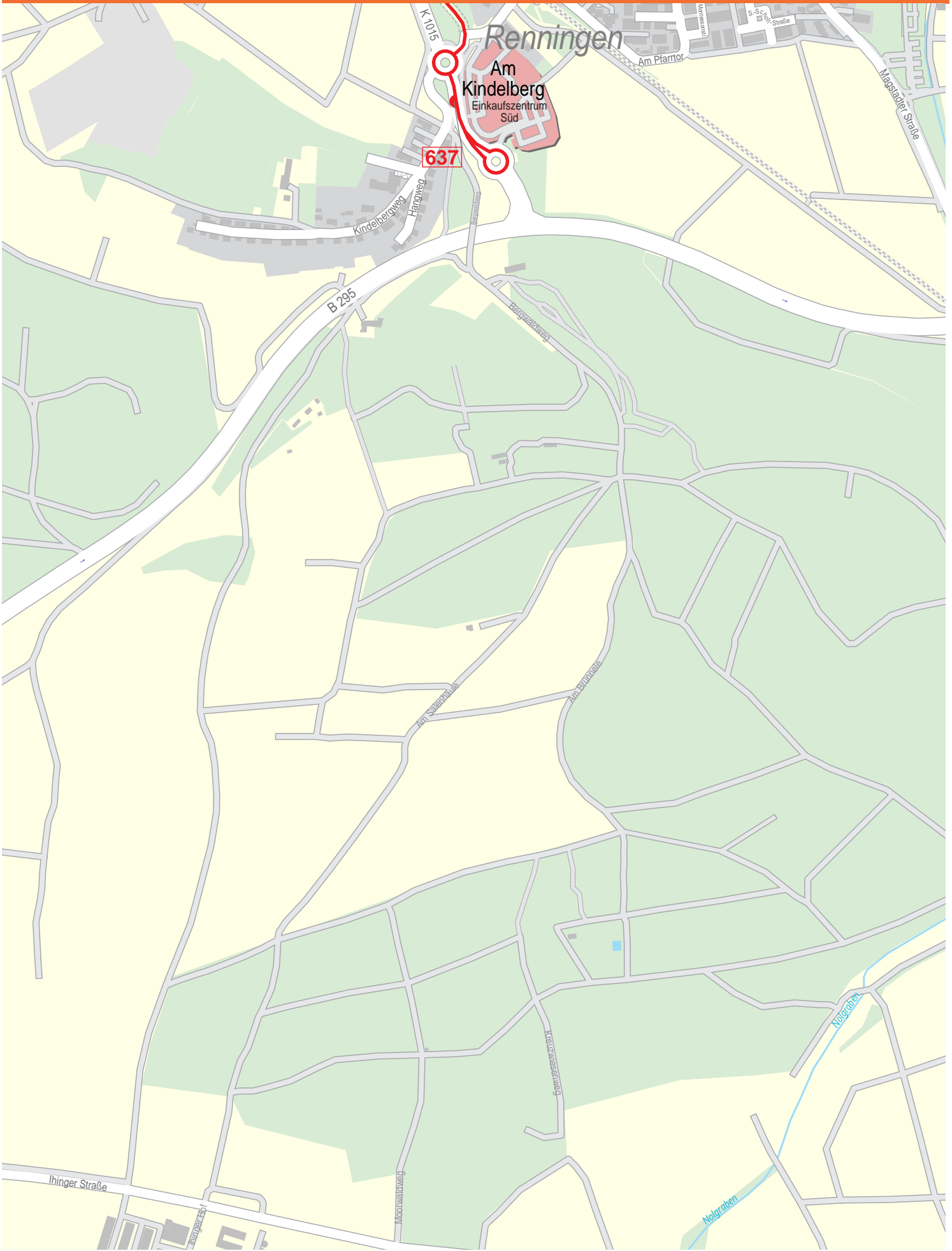
Verlauf der Linie 637



125 m 250 m 375 m 500 m

© OpenStreetMap-Mitwirkende

Verlauf der Linie 637



© OpenStreetMap-Mitwirkende